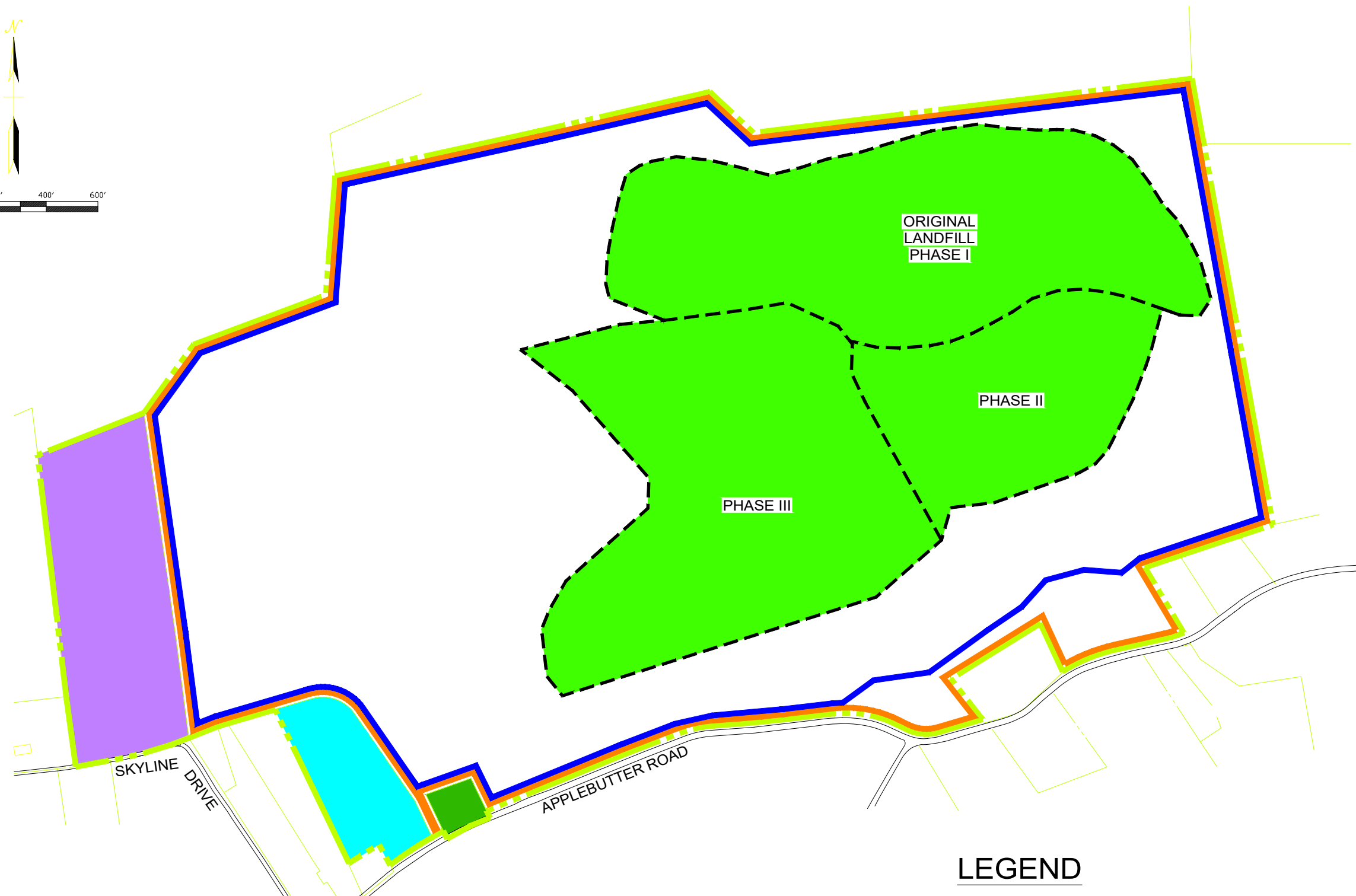
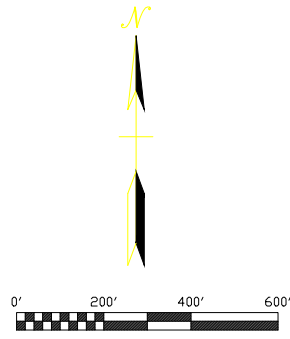


J:\DWG\BETHLEHEM 1162-3\2015\12-21-15 MEETING\ITERATIVE\1162_3ITRV15-02.dwg, L1, 11/6/2020 10:30:10 AM, MATT



AREA TABULATION

EXISTING LANDFILL TRACT (JULY 17, 1998)	206.455 ACRES
FORMER DALRYMPLE TRACT (AUGUST 18, 1998)	0.746 ACRES
FORMER FOX TRACT (DEC 18, 1998)	12.693 ACRES
FORMER MULLIKIN TRACT (JULY 14, 2000)	4.577 ACRES
TOTAL	224.471 ACRES

	TOTAL IESI PROPERTY HOLDINGS AS APPROVED BY LOWER SAUCON TOWNSHIP COUNCIL LOT LINE CHANGE - MARCH 21, 2001 DBV 2000-1 / PAGE 88738
	DALRYMPLE TRACT - 0.746 AC. DBV 1998-1 / PAGE 110131
	FOX TRACT - 12.693 AC. DBV 1998-1 / PAGE 176936
	MULLIKIN TRACT - 4.577 AC. DBV 2000-1 / PAGE 88734

LEGEND

	DEP PERMIT BOUNDARY (201 ACRES, 1993 SOLID WASTE PERMIT# 100020 ISSUED TO THE CITY OF BETHLEHEM AS REISSUED TO EASTERN WASTE OF BETHLEHEM IN 1998)
	SPECIAL EXCEPTION LINE (PURSUANT TO LOWER SAUCON TOWNSHIP ZONING HEARING BOARD 1993 APPROVAL)

NO.	REVISION	DATE

ITERATIVE PLANS
PROPERTY CONSOLIDATION

LOWER SAUCON TWP. PRELIMINARY LAND DEVELOPMENT PLAN NORTHAMPTON CO. PENNSYLVANIA

IESI PA Bethlehem Landfill Corp.

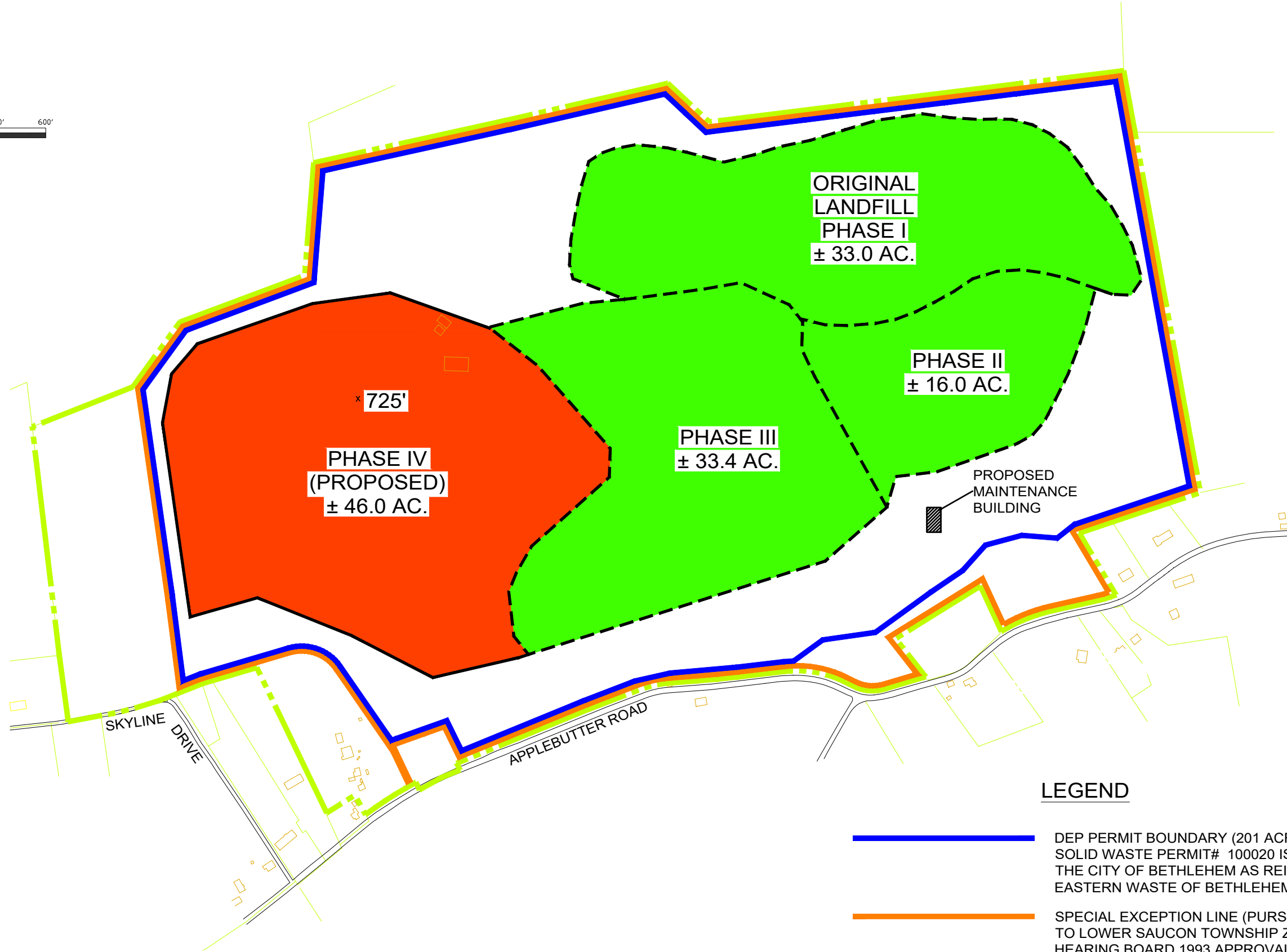
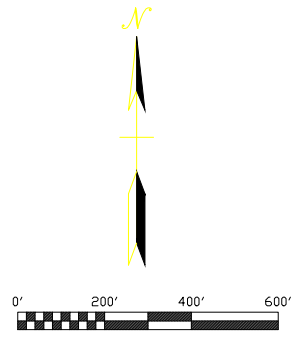
MMI martin and martin incorporated
37 south main street • suite A
phone: (717) 264-6759
chambersburg, pennsylvania . 17201

PROJ. NO. 1162LDP
DWN. BY: MSH
CHK. BY: RMB

SCALE: 1" = 200'

CADD FILE: 1162_3ITRV15-02
DATE: DEC 2015
SCALE: ---
DRAWING NO. **2**

J:\DWG\BETHLEHEM 1162-3\2015\12-21-15 MEETING\ITERATIVE\1162_3\TRV15-03.dwg, L1, 11/6/2020 10:30:15 AM, MATT



ORIGINAL
LANDFILL
PHASE I
± 33.0 AC.

PHASE II
± 16.0 AC.

PHASE III
± 33.4 AC.

PHASE IV
(PROPOSED)
± 46.0 AC.

x 725'

PROPOSED
MAINTENANCE
BUILDING

SKYLINE
DRIVE

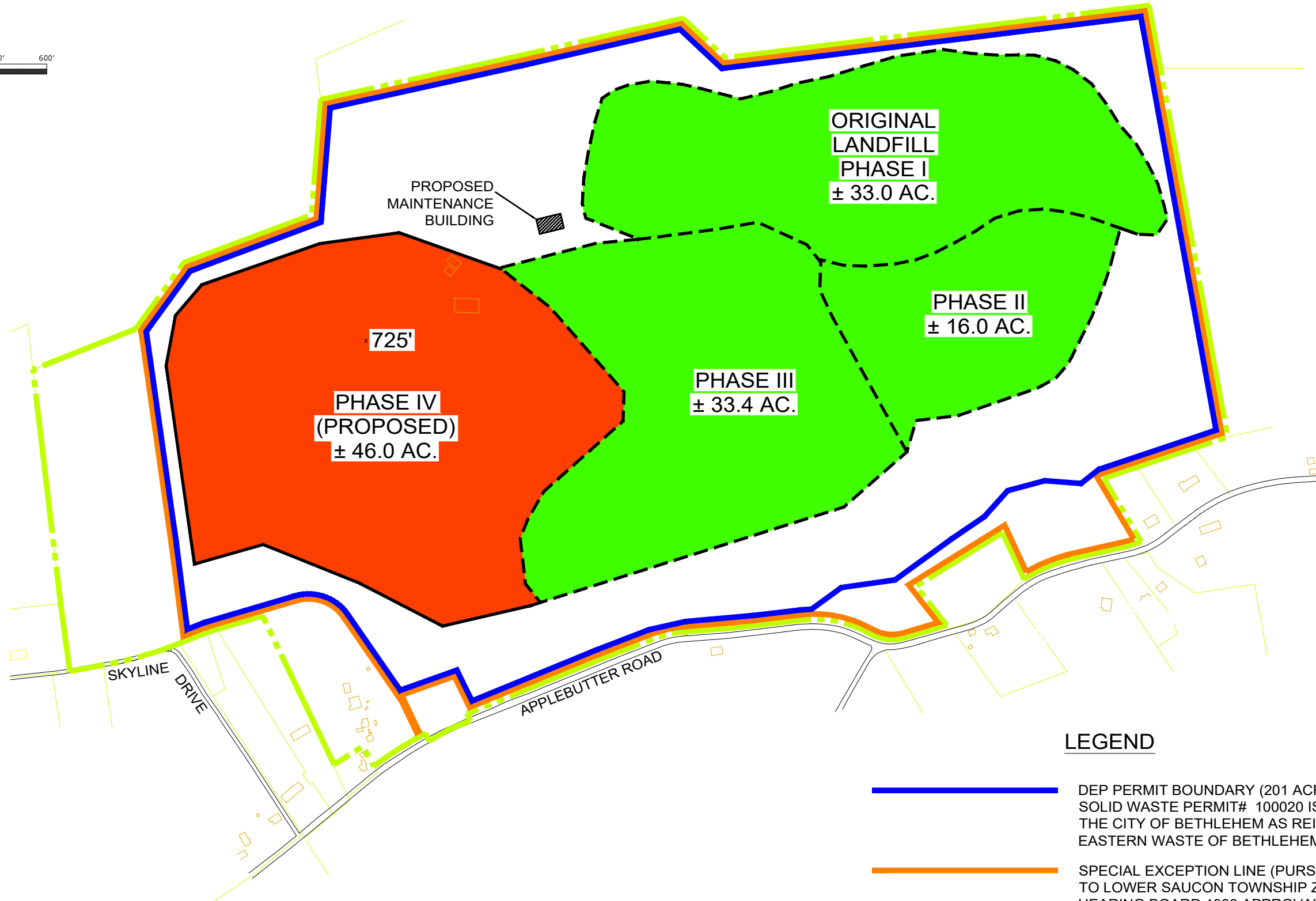
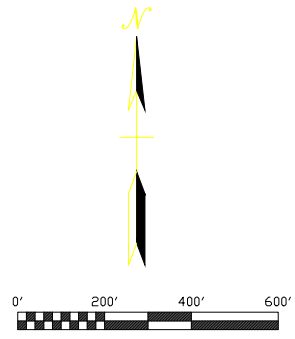
APPLEBUTTER ROAD

LEGEND

- DEP PERMIT BOUNDARY (201 ACRES, 1993 SOLID WASTE PERMIT# 100020 ISSUED TO THE CITY OF BETHLEHEM AS REISSUED TO EASTERN WASTE OF BETHLEHEM IN 1998)
- SPECIAL EXCEPTION LINE (PURSUANT TO LOWER SAUCON TOWNSHIP ZONING HEARING BOARD 1993 APPROVAL)

PA Bethlehem Landfill Corp. <small>PENNSYLVANIA</small>		ITERATIVE PLANS PHASE IV	NO. REVISION DATE _____	SEAL
martin and martin incorporated phone: (717) 37 south main street • suite A 264-6759 chambersburg, pennsylvania . 17201		LOWER SAUCON TWP. PRELIMINARY LAND DEVELOPMENT PLAN NORTHAMPTON CO. PENNSYLVANIA		
PROJ. NO. 1162LDP DSN. BY: RMB DSN. BY: RMB	DWN. BY: MSH CHK. BY: RMB	SCALE: 1" = 200' 		
CADD FILE: 1162_3\TRV15-03		DATE: DEC 2015		
DRAWING NO.		3		

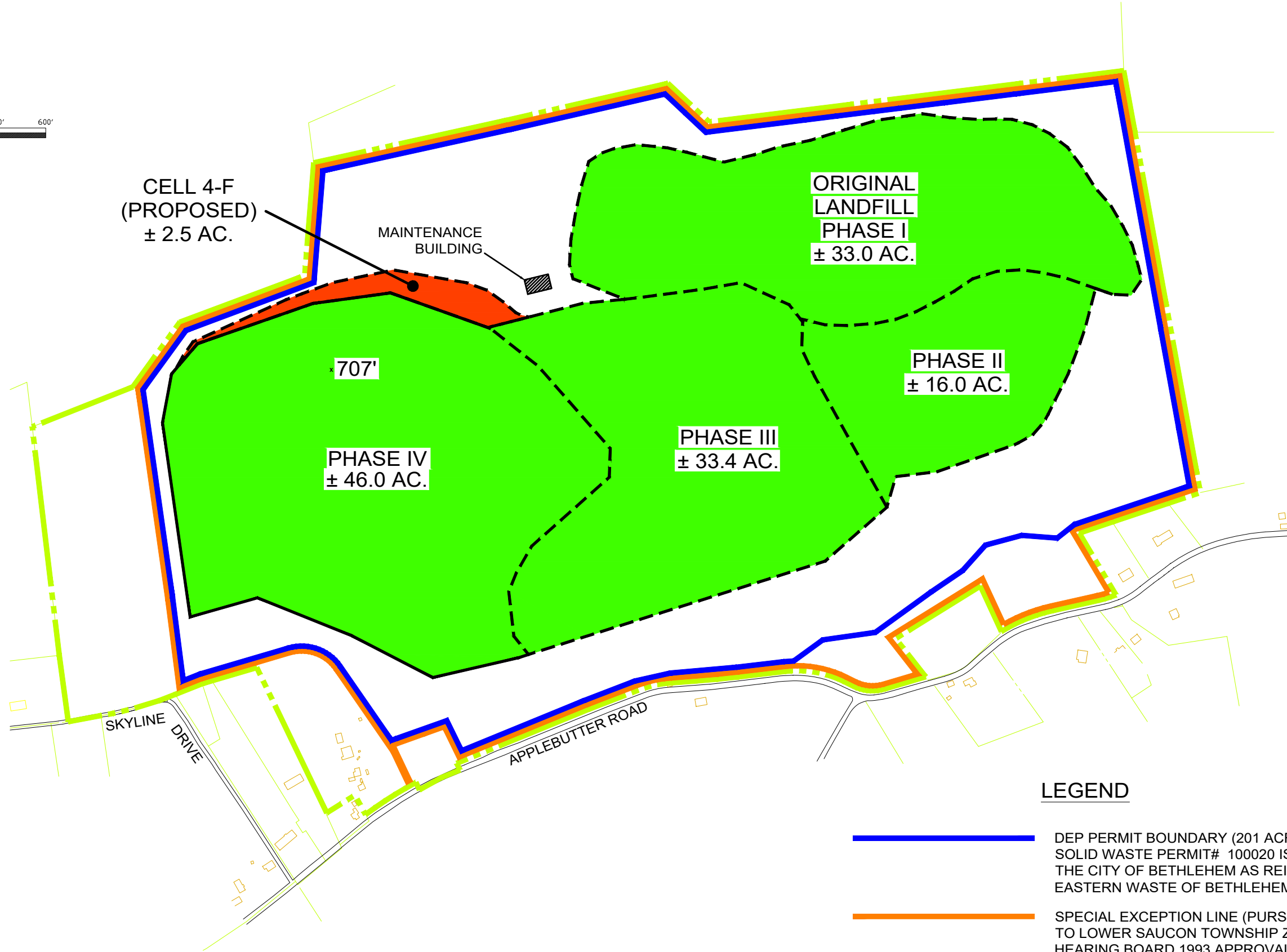
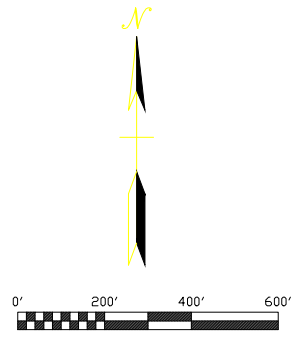
J:\DWG\BETHLEHEM 1162-3\2015\12-21-15 MEETING\ITERATIVE\1162_3\TRV15-04.dwg, L1, 11/6/2020 10:30:20 AM, MATT



LEGEND

- DEP PERMIT BOUNDARY (201 ACRES, 1993 SOLID WASTE PERMIT# 100020 ISSUED TO THE CITY OF BETHLEHEM AS REISSUED TO EASTERN WASTE OF BETHLEHEM IN 1998)
- SPECIAL EXCEPTION LINE (PURSUANT TO LOWER SAUCON TOWNSHIP ZONING HEARING BOARD 1993 APPROVAL)

ITERATIVE PLANS RELOCATION OF MAINTENANCE BUILDING		SEAL DATE REVISION NO.
LOWER SAUCON TWP. PRELIMINARY LAND DEVELOPMENT PLAN NORTHAMPTON CO.		
ESI PA Bethlehem Landfill Corp. PENNSYLVANIA		
martin and martin incorporated phone: (717) 37 south main street • suite A 264-6759 chambersburg, pennsylvania . 17201		SCALE: 1" = 200' 0 100' 200' 400'
PROJ. NO. 1162LDP DSN. BY: RMB DSN. BY: RMB	PROJ. NO. 1162LDP DSN. BY: MSH DSN. BY: RMB	
CADD FILE: 1162_3\TRV15-04		
DATE: DEC 2015		
SCALE: ---		
DRAWING NO. <div style="text-align: center; font-size: 2em; font-weight: bold;">4</div>		

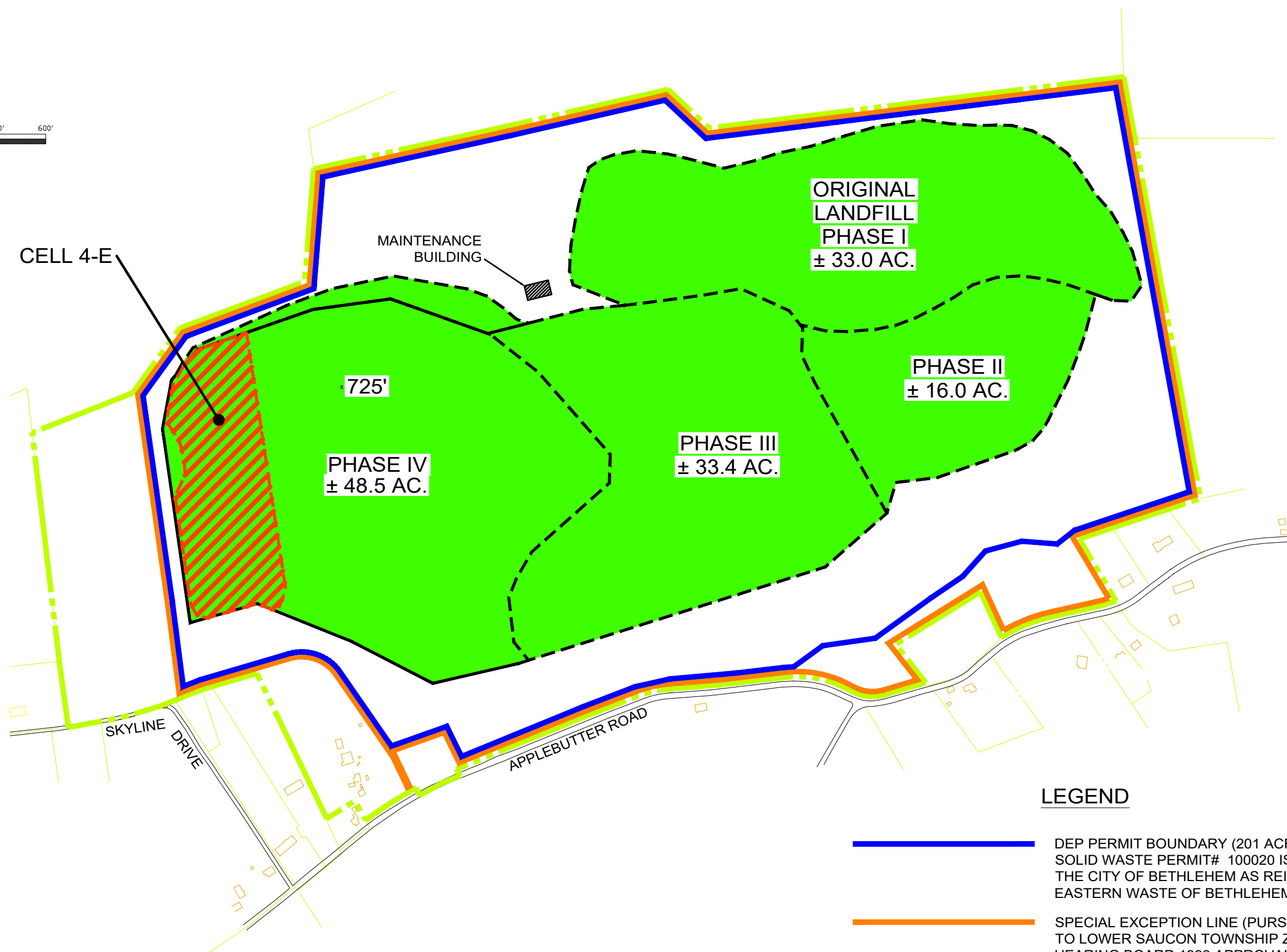
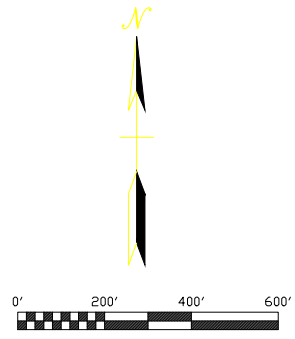


LEGEND

- DEP PERMIT BOUNDARY (201 ACRES, 1993 SOLID WASTE PERMIT# 100020 ISSUED TO THE CITY OF BETHLEHEM AS REISSUED TO EASTERN WASTE OF BETHLEHEM IN 1998)
- SPECIAL EXCEPTION LINE (PURSUANT TO LOWER SAUCON TOWNSHIP ZONING HEARING BOARD 1993 APPROVAL)

ITERATIVE PLANS CELL 4-F		SEAL
NO.	REVISION	DATE
LOWER SAUCON TWP. PRELIMINARY LAND DEVELOPMENT PLAN NORTHAMPTON CO.		
ESI PA Bethlehem Landfill Corp. PENNSYLVANIA		
martin and martin incorporated phone: (717) 37 south main street • suite A 264-6759 chambersburg, pennsylvania . 17201		
PROJ. NO.	DWN. BY:	SCALE:
1162LDP	RMB	1" = 200'
DGN. BY:	CHK. BY:	SCALE:
RMB	RMB	1" = 200'
CADD FILE: 1162_3\TRV15-05		
DATE: DEC 2015		
SCALE: ---		
DRAWING NO. <div style="text-align: center; font-size: 24pt; font-weight: bold;">5</div>		

J:\DWG\BETHLEHEM 1162-3\2015\12-21-15 MEETING\ITERATIVE\1162_3\TRV15-06.dwg, L1, 11/6/2020 10:30:30 AM, MATT

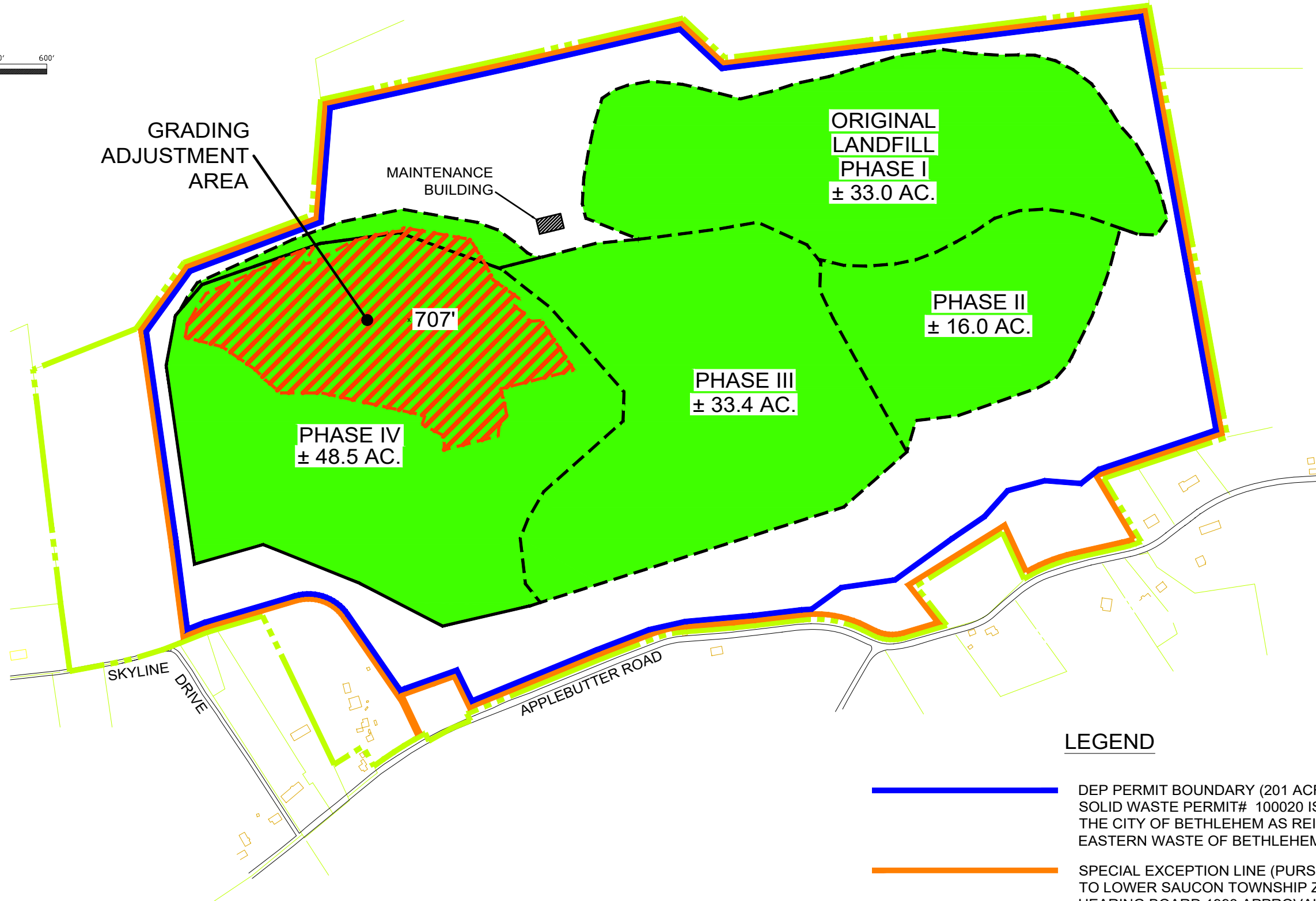
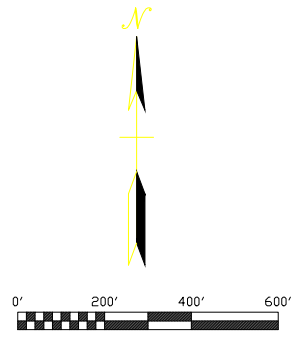


LEGEND

- DEP PERMIT BOUNDARY (201 ACRES, 1993 SOLID WASTE PERMIT# 100020 ISSUED TO THE CITY OF BETHLEHEM AS REISSUED TO EASTERN WASTE OF BETHLEHEM IN 1998)
- SPECIAL EXCEPTION LINE (PURSUANT TO LOWER SAUCON TOWNSHIP ZONING HEARING BOARD 1993 APPROVAL)

ITERATIVE PLANS CELL 4-E		SEAL DATE REVISION NO.
LOWER SAUCON TWP. PRELIMINARY LAND DEVELOPMENT PLAN NORTHAMPTON CO.		
ESI PA Bethlehem Landfill Corp. PENNSYLVANIA		
MMI martin and martin incorporated phone: (717) 37 south main street • suite A 264-6759 chambersburg, pennsylvania . 17201		SCALE: 1" = 200' 0 100' 200' 400'
PROJ. NO. 1162LDP DSN. BY: RMB DSN. BY: RMB	PROJ. NO. 1162LDP DSN. BY: MSH DSN. BY: RMB	
CADD FILE: 1162_3\TRV15-06		
DATE: DEC 2015		
SCALE: ---		
DRAWING NO. <div style="text-align: center; font-size: 24pt; font-weight: bold;">6</div>		

J:\DWG\BETHLEHEM 1162.3\2015\12-21-15 MEETING\ITERATIVE\1162_3\TRV15-07.dwg, L1, 11/6/2020 10:30:35 AM, MATT

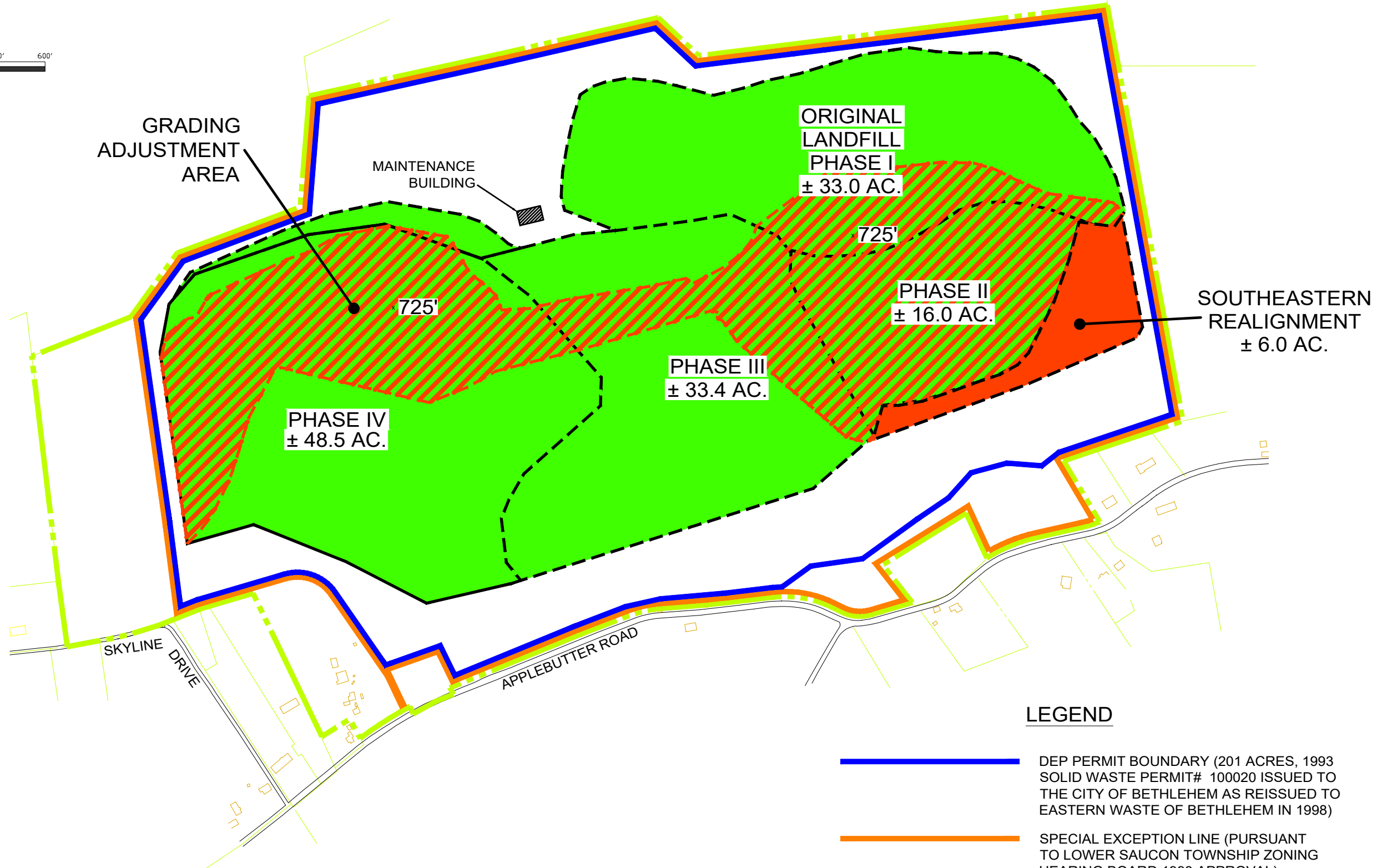
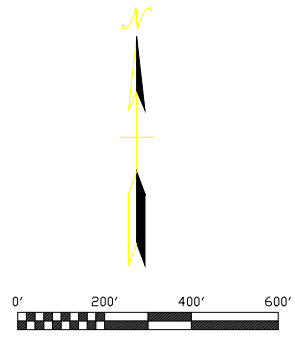


LEGEND

- DEP PERMIT BOUNDARY (201 ACRES, 1993 SOLID WASTE PERMIT# 100020 ISSUED TO THE CITY OF BETHLEHEM AS REISSUED TO EASTERN WASTE OF BETHLEHEM IN 1998)
- SPECIAL EXCEPTION LINE (PURSUANT TO LOWER SAUCON TOWNSHIP ZONING HEARING BOARD 1993 APPROVAL)

ITERATIVE PLANS GRADING ADJUSTMENT		SEAL DATE REVISION NO.
LOWER SAUCON TWP. PRELIMINARY LAND DEVELOPMENT PLAN NORTHAMPTON CO.		
ESI PA Bethlehem Landfill Corp. PENNSYLVANIA		
martin and martin incorporated phone: (717) 37 south main street • suite A 264-6759 chambersburg, pennsylvania . 17201		SCALE: 1" = 200' 0 100' 200' 400'
PROJ. NO. 1162LDP DSN. BY: RMB DSN. BY: RMB	PROJ. NO. 1162LDP DSN. BY: MSH DSN. BY: RMB	
CADD FILE: 1162_3\TRV15-07		
DATE: DEC 2015		
SCALE: ---		
DRAWING NO. <div style="text-align: center; font-size: 2em; font-weight: bold;">7</div>		

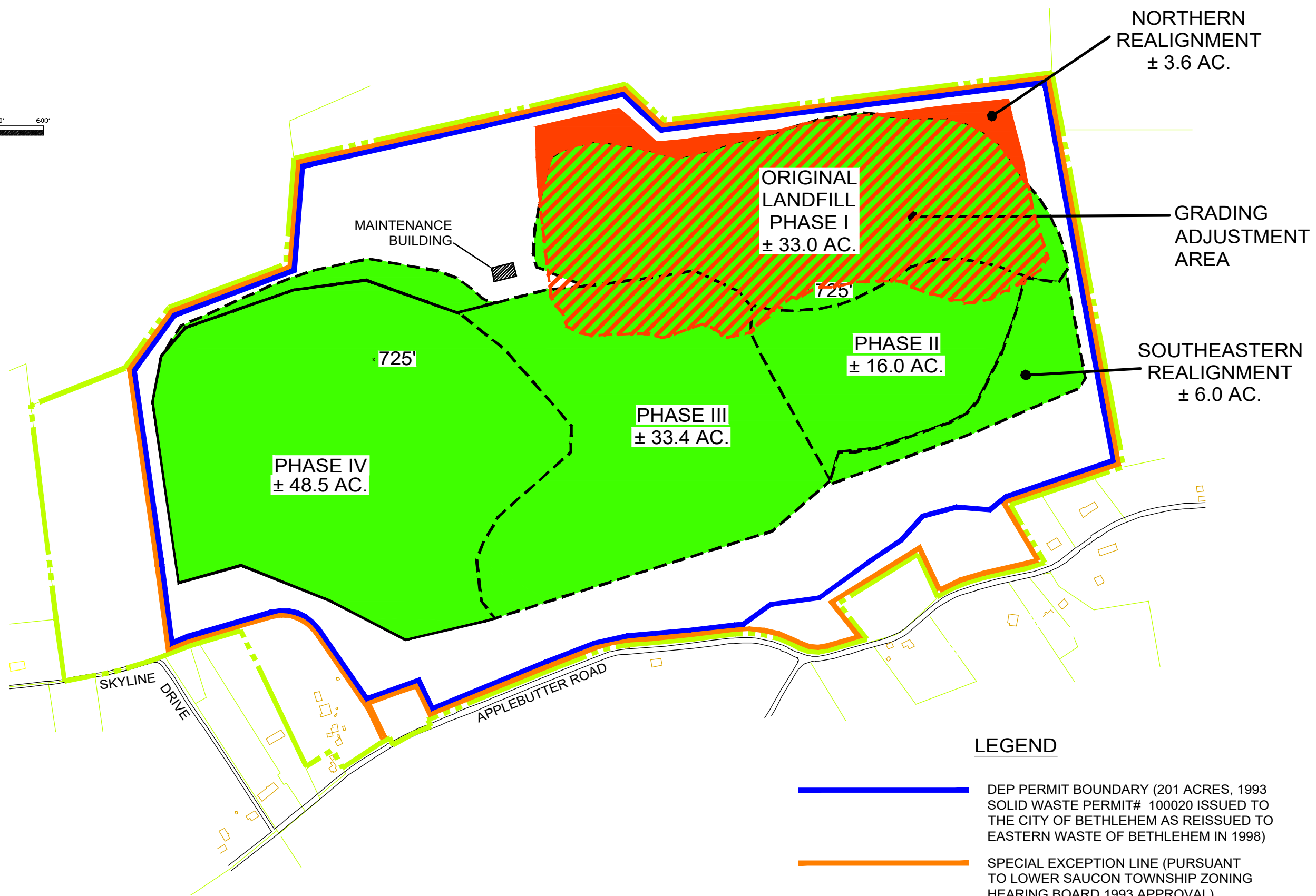
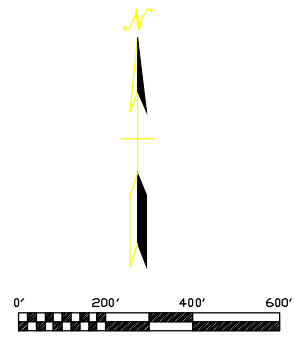
J:\DWG\BETHLEHEM 1162.4\1162_4ITRV20-01.dwg, L1, 11/6/2020 10:30:40 AM, MATT



LEGEND

- DEP PERMIT BOUNDARY (201 ACRES, 1993 SOLID WASTE PERMIT# 100020 ISSUED TO THE CITY OF BETHLEHEM AS REISSUED TO EASTERN WASTE OF BETHLEHEM IN 1998)
- SPECIAL EXCEPTION LINE (PURSUANT TO LOWER SAUCON TOWNSHIP ZONING HEARING BOARD 1993 APPROVAL)

<p>ITERATIVE PLANS GRADING ADJUSTMENT – SOUTHEASTERN REALIGNMENT LOWER SAUCON TWP. PRELIMINARY LAND DEVELOPMENT PLAN NORTHAMPTON CO. PENNSYLVANIA</p>	<table border="1" style="width: 100%; border-collapse: collapse;"> <thead> <tr> <th>NO.</th> <th>REVISION</th> <th>DATE</th> <th>SEAL</th> </tr> </thead> <tbody> <tr> <td> </td> <td> </td> <td> </td> <td> </td> </tr> <tr> <td> </td> <td> </td> <td> </td> <td> </td> </tr> <tr> <td> </td> <td> </td> <td> </td> <td> </td> </tr> </tbody> </table>	NO.	REVISION	DATE	SEAL												
NO.	REVISION	DATE	SEAL														
<p>martin and martin incorporated 37 south main street • suite A chambersburg, pennsylvania . 17201 phone: (717) 264-6759</p> <p>PROJ. NO. 1162.4 DWN. BY: MSH SCALE: 1" = 200' DSN. BY: JM/RMB CHK. BY: JM SCALE: 1" = 200'</p>																	
<p>CADD FILE: 1162_4ITRV20-01.DWG DATE: NOV 2020 SCALE: --- DRAWING NO. 8</p>																	



LEGEND

- DEP PERMIT BOUNDARY (201 ACRES, 1993 SOLID WASTE PERMIT# 100020 ISSUED TO THE CITY OF BETHLEHEM AS REISSUED TO EASTERN WASTE OF BETHLEHEM IN 1998)
- SPECIAL EXCEPTION LINE (PURSUANT TO LOWER SAUCON TOWNSHIP ZONING HEARING BOARD 1993 APPROVAL)

NO.	REVISION	DATE	SEAL

ITERATIVE PLANS
GRADING ADJUSTMENT - NORTHERN REALIGNMENT
PRELIMINARY LAND DEVELOPMENT PLAN NORTHAMPTON CO.
Bethlehem Landfill Company
WASTE CONNECTIONS INC. GENERAL OFFICE
PENNSYLVANIA

MMI martin and martin incorporated
 phone: (717) 37 south main street • suite A
 264-6759 chambersburg, pennsylvania • 17201
PROJ. NO. 1162.4 DWN. BY: MSH CHK. BY: JM SCALE: 300' 1"=300'

CADD FILE: 1162_4ITRV20-02.DWG
 DATE: OCT 2022
 SCALE: ---
 DRAWING NO. **9**